


(Download pdf ebook) Battlefields of the Civil War Map

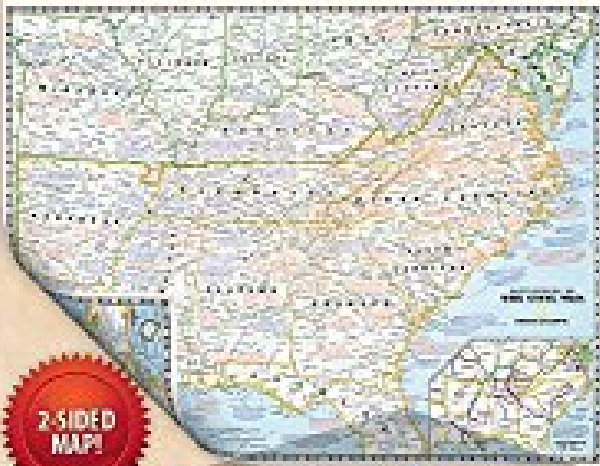
## Battlefields of the Civil War Map

National Geographic Society

DOC | \*audiobook | ebooks | Download PDF | ePub




**BATTLEFIELDS**  
*of the*  
**CIVIL WAR**




**2-SIDED MAP!**

Size: 28" x 21.75"




Historic 1961 map locates every battle, campaign, and major event of the Civil War. Features detailed descriptive notes.




0 20098 00768 8

**\$7.95**



9 781888 01648 2

Distributed by Bella Terra® Publishing LLC  
BellaTerraMaps.com

 Download

 Read Online

#41409 in Books National Geographic Society 2011-04-01Format: Folded MapOriginal  
language:EnglishPDF # 1 9.50 x 4.75 x .25l, .10 Binding: Map2 pagesBattlefields of the Civil War | File  
size: 69.Mb

**National Geographic Society : Battlefields of the Civil War Map** before purchasing it in order to gage whether or not it would be worth my time, and all praised Battlefields of the Civil War Map:

1 of 1 people found the following review helpful. Not as good as statedBy Barrie BrackenThis is about as good as using a road map to understand the battles of the war and it is very selective as to which battles are chosen. My own opinion is this is a waste of time and money. If you have a good desk on which to rest it, get the Official Atlas of the Civil War.3 of 3 people found the following review helpful. 1 mapBy Caldutti66I thought it was a group of maps - lots of info in not a lot of space - I gave it four stars cause I should a read closer - It's a two sided map of civil war battle sites1 of 1 people found the following review helpful. For Civul War enthusiasts.By HonBakkaAs a dyed in the wool Civil War buff, the map is a wonderful visual aid if you try to follow the different armies on both sides as they moved around and fought battles. A great acquisition.

Locates every battle, campaign and major event of the war. Features detailed descriptive notes. On the hundredth anniversary of the shots at Fort Sumter, National Geographic Magazine's April 1961 issue featured in-depth articles on the U.S. Civil War. The issue included a supplement map that located and described every battle, campaign and major event of the war. Now this historic map is available once again. Side one of the map covers the main region of the War from New Jersey to Louisiana. The map portrays the country as it was charted in 1863. It is based on a map on which General Grant marked his proposed lines of operation. An inset charts the major offensive of each army. Side two features more detailed maps, including "Cockpit of the Civil War" covering the area from southern Pennsylvania to southern Virginia, an inset of Gettysburg, an inset titled "Grant at Richmond", a map of War in the Southwest from Texas to California, an inset of the Vicksburg Campaign, maps of Nashville to Atlanta and Memphis to Huntsville, and an inset of battles for Atlanta. Every battle is located with a crossed-swords symbol. All key battles and events are described with National Geographic's renowned map notes. Printed two sides, 28" x 22", folded to 4" x 9".

About the AuthorThe National Geographic Society established its cartographic division in 1915. Its magazine map supplements are renowned for their accuracy, design and annotation.